

Medium case benchmark: Double-gyre NEMO configuration

Yajing Yan

Alexander Barth & François Laenen & Jean-Marie Beckers

University of Liège, BELGIUM

27 November 2012

- 1 Model configuration
- 2 Assimilation
 - Assimilation settings
 - Observations
 - Ensemble generation
 - First results
- 3 Metrics definition

Model description

Square-box (SQB) configuration of the NEMO model:
a square and 5000 m deep flat bottom ocean at mid latitude

- domain: $24^{\circ} - 44^{\circ}$ N, $30^{\circ} - 60^{\circ}$ W
- horizontal resolution: $\frac{1}{4}^{\circ}$
- vertical levels: 11 levels between ~ 152 m and 4613 m in depth
- time integration: a leap frog scheme with time step 900 s
- calendar: 30 days per month (360 days/year)
- spin up time: 40 years

<http://www-meom.hmg.inpg.fr/Web/Projets/SANGOMA/Benchmarks/MediumCase>

Model state vector

17 variables:

Previous time (<i>b</i> : before)	Current time (<i>n</i> : now)	Variable description	Dimension
<i>gcb</i>	<i>gcx</i>	?	2
<i>ub</i>	<i>un</i>	zonal velocity	3
<i>vb</i>	<i>vn</i>	meridional velocity	3
<i>tb</i>	<i>tn</i>	temperature	3
<i>sb</i>	<i>sn</i>	salinity	3
<i>rotb</i>	<i>rotn</i>	rotational of horizontal velocity	3
<i>hdivb</i>	<i>hdivn</i>	divergence of horizontal velocity	3
<i>sshb</i>	<i>sshn</i>	sea surface height	2
	<i>rhop</i>	?	3



Assimilation settings

- Timing parameters:
 - analysis frequency: 2 days
 - duration: one year (360 days)

- Assimilation tool:
Ocean Assimilation Kit (OAK)

http://modb.oce.ulg.ac.be/mediawiki/index.php/Ocean_Assimilation_Kit

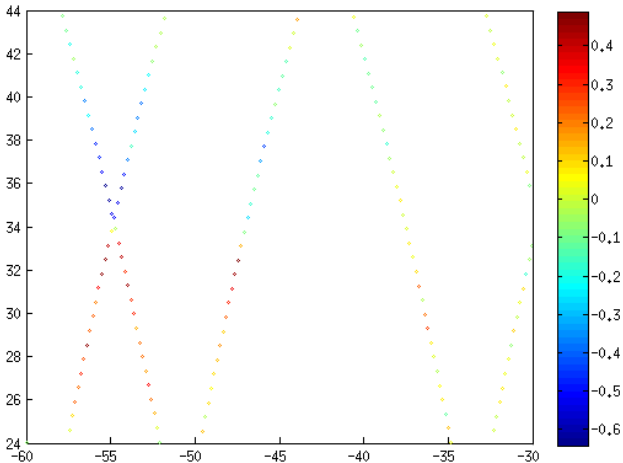
- Assimilation scheme:
local assimilation (water column by water column)

Observation generation

- Truth: model output of the year 75 from spin up
- Observations = truth + spatially uncorrelated Gaussian noise with given standard deviation (σ)
- Observation types: sea surface height (SSH) and temperature
 - 1 SSH:
 - $\sigma = 6$ cm
 - observation grid: simulation of satellite track (ENVISAT, Jason-1)
 - 2 temperature
 - $\sigma = 0.3^\circ$
 - observation grid: simulation of ARGO profile, average spacing $3^\circ \times 3^\circ$

Sea surface height (m)

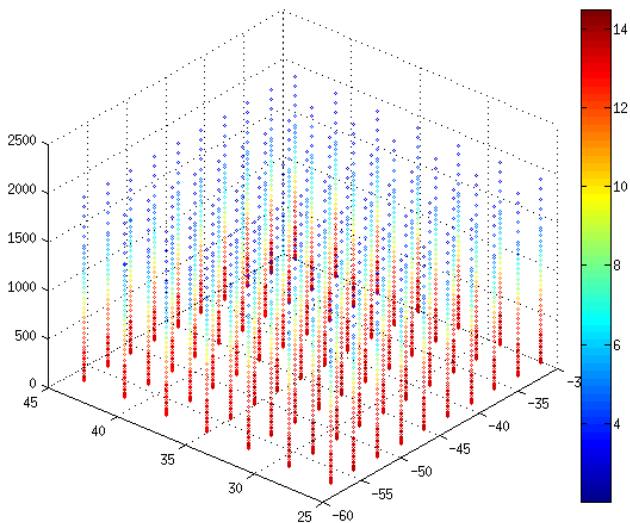
ENVISAT, 2009-01-01





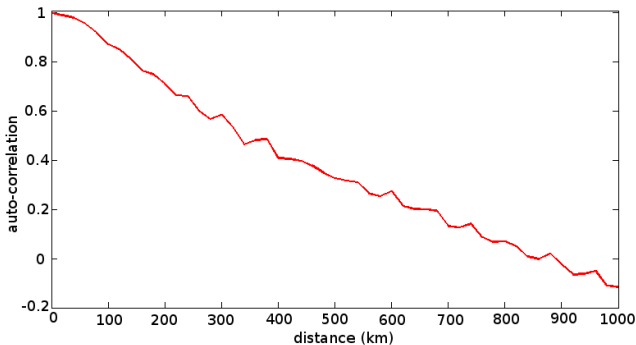
Temperature (\circ)

2009-01-01



Observation localization

- Observation weight function: $\exp(-\frac{r^2}{d^2})$
(d : correlation length, r : distance from the considered water column)
- Localization length-scale (correlation length): 250 km
- Maximum correlation length: 2500 km



auto-correlation



Ensemble generation

- 100 members:
A 10 years interval, years 41 - 50 (far away from the truth) of the free model simulation with output every 30 days is used to initialize the assimilation experiment (the last 100 outputs).
- 40 members:
Use SVD truncation to generation 40 ensemble members from the initial 100 members.
Normalization norm:
 - sum of barotropic potential energy and available potential energy (Barth et al. 2007)
 - volume and sample averaged variance (Lermusiaux et al. 1999)
 - ?

Which one to take?

Assimilation setups

3 cases:

- 1 ENVISAT SSH + temperature, 100 ensemble members (reference case)
- 2 ENVISAT, Jason-1 SSH + temperature, 100 ensemble members
- 3 ENVISAT SSH + temperature, 40 ensemble members

Truth & Analysis (SSH)

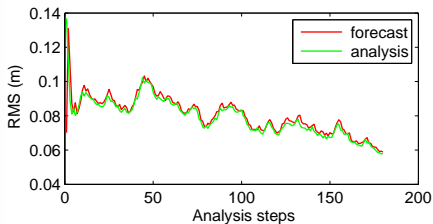
truth

analysis

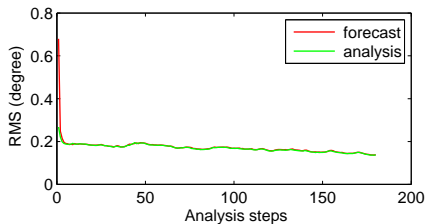
snapshot every 3 steps

RMS: ensemble mean - truth

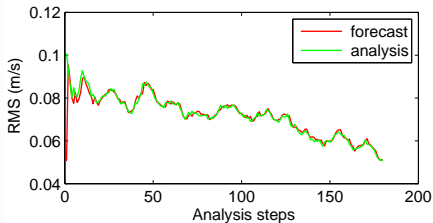
SSH



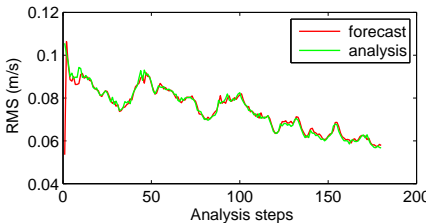
temperature



zonal velocity

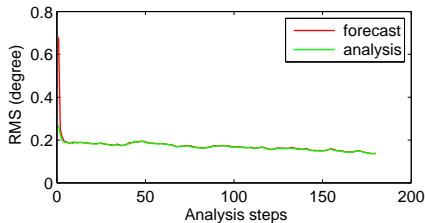
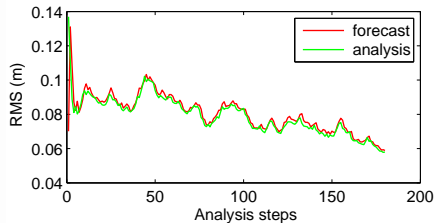


meridional velocity

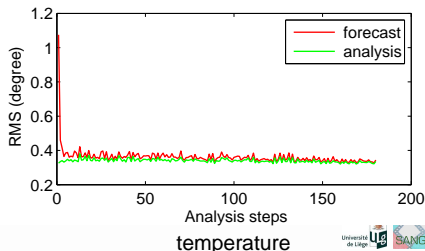
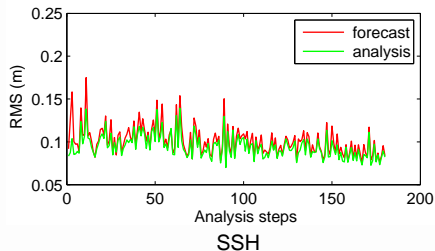


RMS: ensemble mean - truth - observation

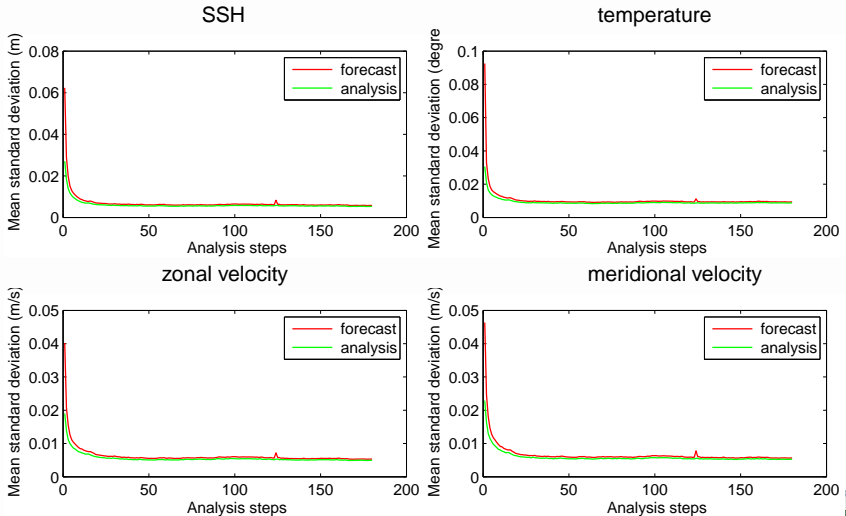
● Ensemble mean - truth



● Ensemble mean - observation



Ensemble spread



Ensemble spread (SSH)

forecast

analysis

snapshot every 3 steps

Metrics

Scores: reliability & resolution

Which parameters to take?

- RMS and bias of the ensemble mean
- Ensemble standard deviation
- Rank histogram
- Continuous ranked probability score (CRPS)
- ...

Acknowledgments

This work was funded by the European Commission's 7th Framework Program, through the SANGOMA project (Grant Agreement number 283580).